

Site Data

Current Zoning	MXD/PCD Overlay
Proposed Zoning	MXD/PCD Overlay
Current Land Use	MXD
Proposed Land Use	MXD
Total Site Area	683.98 Ac.
Density	
RH - up to	15 DU/A.C.
RM - up to	9 DU/A.C.
RL - up to	5 DU/A.C.
Section/Township/Range	26.35/41/42

Development Program

West Parcel	206.00 Ac.
Single Family	485 units
East Parcel	475.69 Ac.
Industrial/R&D/Biotech	2,632,000 sq.ft.
Office	1,200,000 sq.ft.
Hotel	300 rooms
Retail	450,000 sq.ft.
Apartments	353 units
Multifamily	681 units
Single Family	533 units
Assisted Living Facility	256 beds

Site Area Breakdown

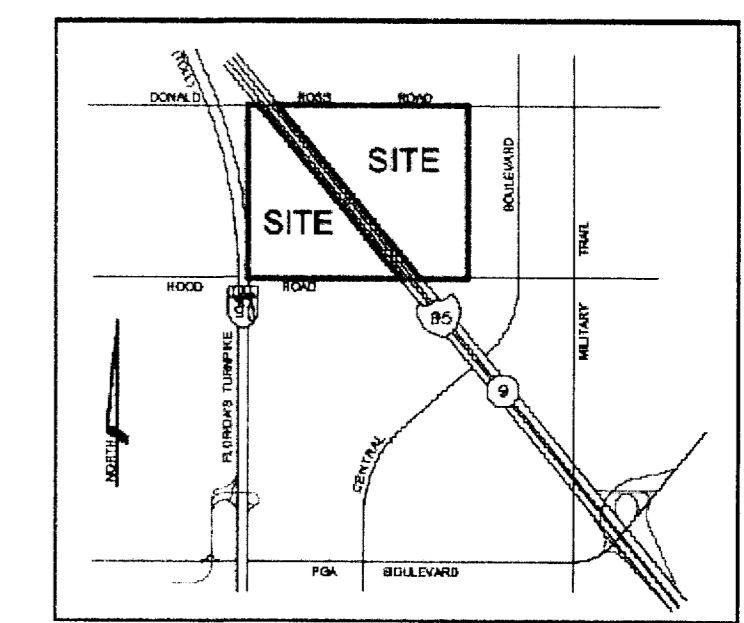
Parcels	547.41 Ac.
Parcel A - Scripps Campus District	69.86 Ac.
Parcel B - Biotech District	99.91 Ac.
Parcel C - Town Center District	133.68 Ac.
Parcel D - Neighborhood District	27.76 Ac.
Parcel E - Neighborhood District	43.88 Ac.
Parcel F - Neighborhood District	22.87 Ac.
Parcel G - Neighborhood District	206.00 Ac.
Utility	5.00 Ac.
Upland Preserve Area	
Required	95.33 Ac.
Provided (includes 71 Ac. Archaeologically Significant Site)	83.26 Ac.
Onsite	83.26 Ac.
Offsite	12.34 Ac.
Total	95.6 Ac.
Wetland Area (including buffers)	8.36 Ac.
*Lakes including LME (included in parcels)	86.95 Ac.
PCD Buffers (included in parcels)	10.63 Ac.**
ROW Buffers (included in parcels)	12.40 Ac.
Utility Easement (Adjacent to Hood Road Preserves)	0.59 Ac.
Right of Ways	28.61 Ac.
City Park	8.44 Ac.
Rec. Area	3.50 Ac.
Entry Feature Open Space	1.39 Ac.
Total	681.69 Ac.

Open Space Calculations

Total Site Area	681.69 Ac.
Required Open Space (20% Min. Required)	136.34 Ac.
Provided Open Space	172.17 Ac. (25.1%)
Preserve Area	68.17 Ac.
Upland Preserve	60.67 Ac.
Wetland Area	7.50 Ac.
Wetland/ Preserve Buffers	0.86 Ac.
PCD Buffers	11.38 Ac.*
ROW Buffers	12.40 Ac.
Lakes (including LME)	68.17 Ac.
Rec. Parcel	1.75 Ac.
City Park	8.44 Ac.

** Open Space Tracts O-1 through O-4 are included in the PCD Buffers

Location Map



MXD Land Allocation

Open Space	
Required*	20%
Proposed**	20%
Commercial	
Maximum	30%
Proposed	8%
Employment Center	
Minimum	20%
Maximum	60%
Proposed	25%
Residential Low	
Minimum	2%
Maximum	35%
Proposed	35%
Residential High	
Minimum	5%
Maximum	35%
Proposed	12%

MXD Lot Coverage

Commercial	
Maximum	50%
Proposed	50% Max
Employment Center	
Maximum	70%
Proposed	70% Max
Residential	
Maximum	50%
Proposed	50% Max

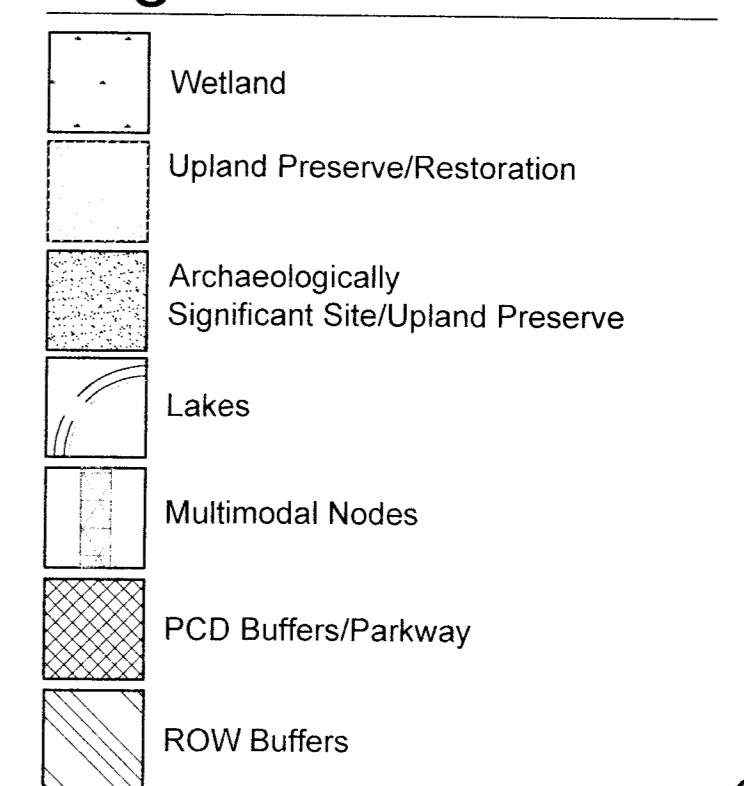
MXD Height

Commercial	
Maximum	4 Floors
Proposed	4 Floors
Employment Center	
Maximum	150 Feet
Proposed	150 Feet
Residential	
Maximum	4 Floors
Proposed	4 Floors

Above allocations are based on the gross acreage of the project.

*Pursuant to pending Comprehensive Plan Amendment
**See Development Order Conditions of Approval.

Legend



Conversion of Uses

- 4 East Parcel Multi-Family units to 3 East Parcel Apartments
- 600 West Parcel Multi-Family units to 222 West Parcel Single Family units
- 35 West Parcel Apartments to 13 West Parcel Single Family units
- 314 West Parcel Apartments to 116 East Parcel Single Family units
- 35,000 s.f. of West Parcel Commercial area to 67 East Parcel Single Family units
- 1 Apartment to PCD Credit Bank
- 15,000 s.f. of West Parcel Commercial to 32,000 s.f. of East Parcel Research & Development
- 115 East Parcel Multi-Family Uses to 256-bed ALF in East Parcel

Notes

*Lakes shown are conceptual in configuration and are for drainage purposes. Additional lake locations, sizes, and configurations to be determined at the time of Final Site Plan approval for each parcel. See Design Guidelines for additional regulations. See Upland Preserve Mitigation Plan for upland area detail: Parcel acreages are not inclusive of Preserve or Wetland.

* The Residential units approved for Parcels C, D, E and F (1,567 units) and identified on the PCD Master Plan may be relocated at the discretion of the property owner from among Parcels C, D, E, and F as long as the maximum densities below are not exceeded:
i. Parcel C - RH: 15 du/ac
ii. Parcel D - RL: 5 du/ac
iii. Parcel E - RH: 15 du/ac
iv. Parcel F - RM: 9 du/ac
The relocation of residential units shall require the consent of both sending and receiving property owners and shall require the PCD Master Plan to be updated via Resolution. The updated PCD Master Plan will be on file with the City of Palm Beach Gardens.



Urban Planning & Design
Landscape Architecture
Communication Graphics

610 Clematis St., Suite CU02
West Palm Beach, FL 33401
P 561-366-1100
F 561-366-1111

www.udkstudios.com

Copyright
All ideas, designs, arrangements, and plans represented by this drawing are owned by and the property of the designer, and were created for the exclusive use of the specified project. These ideas, designs, arrangements or plans shall not be used by, or disclosed to any person, firm, or corporation without the written permission of the designer.

Date: 01.09.09
Project No.: 88-039.019
Designed By:
Drawn By: SCMLMB
Checked By: KT

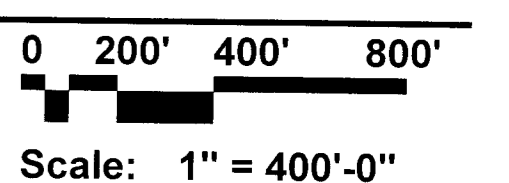
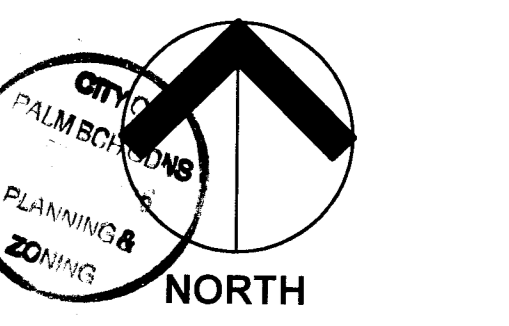
Submittal Dates : Comments

02.02.09	SCM	PCD Resubmit
08.11.09	SCM	PCD Resubmittal
10.08.09	LMB	PCD Resubmittal
11.16.09	LMB	PCD Resubmittal
11.24.09	LMB	PCD Resubmittal
03.02.10	HLC	Revisions
01.11.11	SCM	Seacoast
02.08.13	SCM	FPL Revisions
10.02.13	SCM	ROW Revisions
12.18.13	SCM	PCD Resubmittal
01.27.14	SCM	PCD Resubmittal

03.05.15	TLM	PCD Resubmittal
05.08.15	TLM	PCD Resubmittal
07.31.15	TLM	PCD Resubmittal
09.04.15	TLM	PCD Resubmittal
05.23.16	TLM	PCD Resubmittal
07.26.16	JEB	PCD Resubmittal
09.07.16	BB	PCD Resubmittal
09.20.16	BB	PCD Resubmittal

PROJECT: Alton PCD Amendment
PETITION: PCDA-15-03-000027
DEV ORDER: Reso 74, 2016
DATE: Nov. 16, 2016
PJT MGR: Peter Hofheinz

Alton PCD
Palm Beach Gardens, Florida
PCD Master Plan



Scale: 1" = 400'-0"

Sheet 1
of 1